

# Grooming Report

## Gondola and Chairlift Hours

CAMPGROUND	9:15 am - 3:30 pm	CLOSED
BIG BURN	9:00 am - 3:30 pm	CLOSED
SHEER BLISS	9:00 am - 4:00 pm	OPEN
CIRQUE SURFACE LIFT	10:00 am - 2:15 pm	OPEN
ALPINE SPRINGS	9:15 am - 3:30 pm	OPEN
HIGH ALPINE	9:30 am - 3:30 pm	OPEN
ASSAY HILL CARPET	9:00 am - 3:30 pm	CLOSED
ELK CAMP GONDOLA	9:00 am - 4:00 pm	OPEN
ELK CAMP CHAIRLIFT	9:15 am - 3:30 pm	OPEN
ASSAY HILL	9:00 am - 3:30 pm	CLOSED
MEADOWS LIFT	9:15 am - 3:30 pm	OPEN
BEAR BOTTOM CARPET	11:00 am - 3:30 pm	CLOSED
MEADOWS CARPET	9:15 am - 3:30 pm	OPEN
SKY CAB	8:00 am - 9:00 pm	OPEN
CONEY EXPRESS	9:00 am - 4:00 pm	OPEN
SAM'S KNOB	9:15 am - 3:30 pm	OPEN
VILLAGE EXPRESS	9:00 am - 4:00 pm	OPEN
SCOOPER	10:00 am - 2:30 pm	CLOSED
TREEHOUSE CARPET	9:00 am - 2:30 pm	OPEN
TWO CREEKS	9:00 am - 3:30 pm	CLOSED

## Activities

TUBING	CLOSED
BREATHAKER ALPINE COASTER	OPEN
NASTAR COURSE	CLOSED

## Other Information

ACRES OPEN: 2570.5  
 TRAILS OPEN: 87  
 5 AM SNOW REPORT: 0"  
 BASE DEPTH: 66"  
 SURFACE CONDITIONS: Spring conditions








## Weather / Snow

Join us for the Elk Camp Surf & Snow Beach Party!  
 Campground lift, Two Creeks lift, Assay Hill lift and associated terrain, are closed for the season due to conditions.  
 Long Shot and Burnt Mountain are closed for the season due to conditions.  
 Thank you for a great season at Snowmass!










Mostly cloudy with snow showers during the morning. High 47F. Winds NW at 5 to 10 mph. Chance of snow 40%.

## Groomed Trails











### BIG BURN

-  Dallas Freeway
-  Max Park
-  Mick's Gully
-  Rocky Mountain High
-  Sheer Bliss
-  Trestle
-  Whispering Jesse





### ALPINE SPRINGS

-  Coffee Pot (Upper)
-  Granite
-  Lodgepole
-  Log Deck
-  Green Cabin (Lower)
-  Lunkerville
-  Naked Lady
-  Turkey Trot
-  Coffee Pot (Lower)









### ELK CAMP

-  Elk Camp Meadows (Beginner)
-  Funnel Bypass
-  Adam's Avenue (Lower)
-  Adam's Avenue (Upper)
-  Bear Bottom
-  Bull Run
-  Funnel
-  Gunner's View
-  No Name
-  Sandy Park


### SAM'S KNOB

-  Banzai Ridge
-  Moonshine
-  Mousetrap
-  Slot (Upper)

### CONEY EXPRESS

-  Fanny Hill
-  Lunchline (Lower)
-  Lunchline (Upper)
-  Scooper (Lower)
-  Scooper (Upper)
-  Coney Glade
-  Hal's Hollow (Upper)
-  Velvet Falls (Upper)

### HIGH ALPINE

-  The Edge





Snowmass

Grooming Report

Also available at [aspensnowmass.com](https://aspensnowmass.com) and on the Aspen Snowmass app

